
























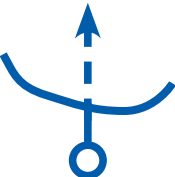











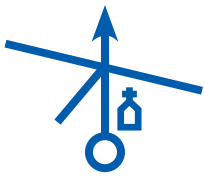




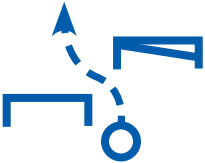
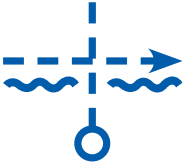

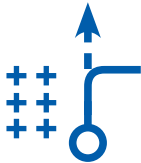

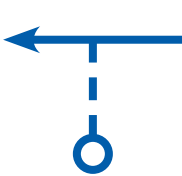

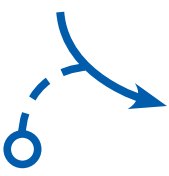













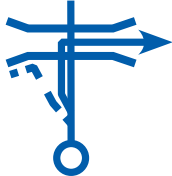





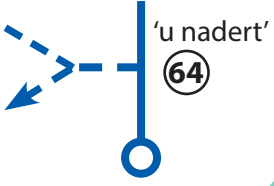
Verken het 4-kerkenpad met 'bolleke - pijl'! (26km)


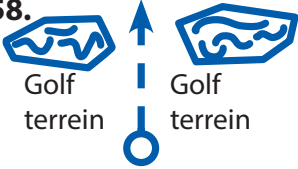

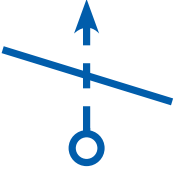
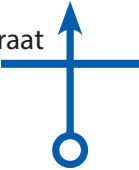







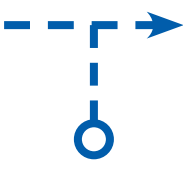
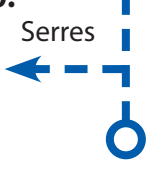
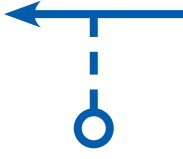

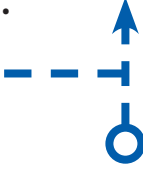
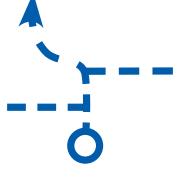
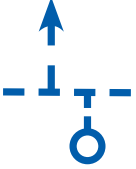

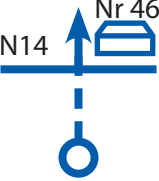


Hoe lees je 'bolleke - pijl'?

	Van waar kom je?		Te volgen richting
	Verharde weg		Onverharde weg
	Rechtdoor		Einde links
	Eerste rechts		Tweede rechts enz
	Over een brug		Onder een brug door
	Kanaal, beek of sloot		

Blijf de weg volgen totdat je onderweg een positie tegen komt die overeenstemt met de tekening in het routeboek.

<p>1.</p>  <p>Kerk Emblem</p> <p>Dorpstraat Lier</p> 	<p>2.</p> 	<p>3.</p> <p>N14</p> 	<p>4.</p> 
<p>5.</p> 	<p>6.</p> 	<p>7.</p> <p>Safipad</p> 	<p>8.</p> <p>Ring rond Lier</p>  <p>+/- 2 km</p>
<p>9.</p> 	<p>10.</p> 	<p>11.</p> 	<p>12.</p> 
<p>13.</p> 	<p>14.</p> 	<p>15.</p> 	<p>16.</p> 
<p>17.</p> 	<p>18.</p>  <p>Fedasil</p>	<p>19.</p> <p>Voetbalveld</p> 	<p>20.</p>  <p>Nr 99</p>

21. 	22. 	23. 	24. 
25. 	26. 	27. 	28. 
29. 	30. 	31. 	32. 
33. 	34. 	35. 	36. 
37. 	38. 	39. 	40. 
41. 	42. 	43. 	44. 
45. 	46. 	47. 	48. 
49. 	50. 	51. 	52. 
53. 	54. 	55. 	56. 

57. 	58.  Golf terrein Golf terrein	59. 	60. 
61.  Kapelstraat	62. 	63. 	64.  Kerk Broechem
65. 	66. 	67. 	68.  Mollentstraat! Nr 5
69. 	70.  Serres	71. 	72.  Nr 59
73. 	74. 	75. 	76. 
77.  N14 Nr 46	78.  Dorpstraat	79.  Kerk Emblem	80. Gedaan!

Is er volgens jou een foutje in onze wegbeschrijving geslopen?
Laat het gerust weten via toerisme@ranst.be

VEEL PLEZIER TIJDENS HET BEWANDELEN VAN HET 4-KERKENPAD!